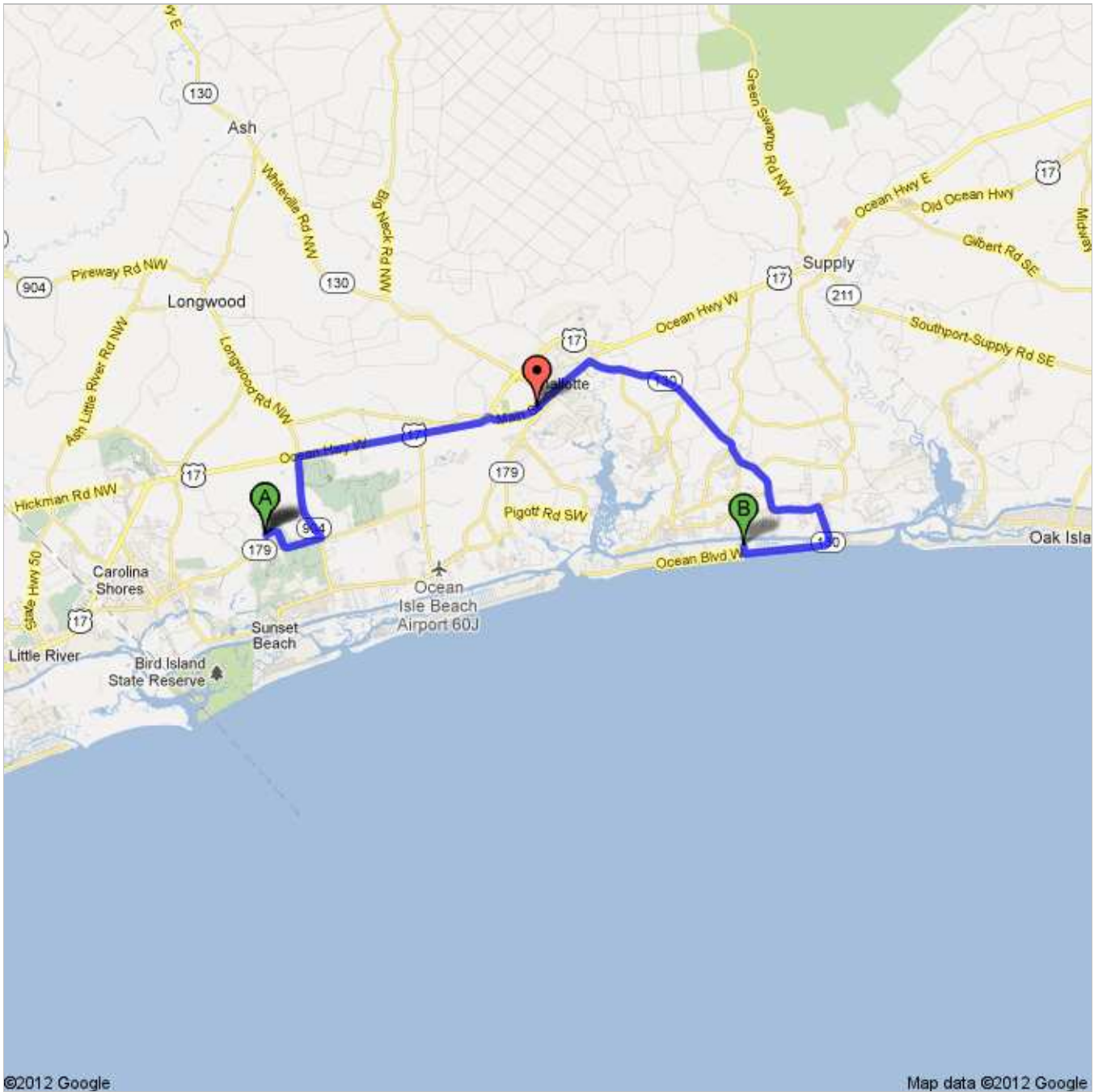














Directions to 862 Great Egret Cir SW, Sunset Beach, NC 28468  
46.1 mi – about 1 hour 17 mins  
Holden Beach, NC





862 Great Egret Cir SW, Sunset Beach, NC 28468











1. Head **north** on **Great Egret Cir SW** toward **Sandpiper Bay Dr SW** go 164 ft  
total 164 ft
-  2. Take the 1st right onto **Sandpiper Bay Dr SW** go 0.8 mi  
About 2 mins total 0.8 mi
-  3. Turn left onto **N Carolina 179 N/Old Georgetown Rd SW** go 1.0 mi  
About 3 mins total 1.8 mi
-  4. Take the 2nd left onto **N Carolina 904 W/Seaside Rd SW** go 2.2 mi  
About 4 mins total 4.0 mi
-  5. Turn right onto **US-17 N/Ocean Hwy W** go 4.9 mi  
About 6 mins total 8.9 mi
-  6. Turn right onto **US-17 BUS N/Main St** go 3.1 mi  
About 6 mins total 12.0 mi
-  7. Turn right onto **N Carolina 130 E/Holden Beach Rd SW** go 4.4 mi  
About 7 mins total 16.4 mi
-  8. Turn right to stay on **N Carolina 130 E/Holden Beach Rd SW** go 3.3 mi  
About 5 mins total 19.7 mi
-  9. Turn right to stay on **N Carolina 130 E/Holden Beach Rd SW** go 1.1 mi  
About 2 mins total 20.8 mi
-  10. Turn right onto **Ocean Blvd W** go 2.1 mi  
About 4 mins total 22.9 mi
-  11. Turn right onto **Scotch Bonnet Dr** go 0.2 mi  
total 23.0 mi

Total: **23.0 mi** – about **38 mins**



Holden Beach, NC

total 0.0 mi

12. Head **south** on **Scotch Bonnet Dr** toward **Ocean Blvd W** go 0.2 mi  
total 0.2 mi
-  13. Turn left onto **Ocean Blvd W** go 2.1 mi  
About 4 mins total 2.2 mi
-  14. Turn left onto **N Carolina 130 W/Holden Beach Rd SW** go 1.1 mi  
About 2 mins total 3.3 mi
-  15. Turn left to stay on **N Carolina 130 W/Holden Beach Rd SW** go 3.3 mi  
About 6 mins total 6.6 mi
-  16. Turn left to stay on **N Carolina 130 W/Holden Beach Rd SW** go 4.4 mi  
About 7 mins total 11.0 mi
-  17. Turn left onto **US-17 BUS S/Main St** go 3.1 mi  
About 6 mins total 14.1 mi
-  18. Turn left onto **US-17 S/Ocean Hwy W** go 5.0 mi  
About 6 mins total 19.1 mi
-  19. Turn left onto **N Carolina 904 E/Seaside Rd SW** go 2.2 mi  
About 4 mins total 21.3 mi
-  20. Turn right onto **N Carolina 179 S/Old Georgetown Rd SW** go 1.0 mi  
About 2 mins total 22.3 mi
-  21. Take the 2nd right onto **Sandpiper Bay Dr SW** go 0.8 mi  
About 2 mins total 23.1 mi
-  22. Turn left onto **Great Egret Cir SW** go 164 ft  
Destination will be on the right total 23.1 mi

Total: **23.1 mi** – about **39 mins**



862 Great Egret Cir SW, Sunset Beach, NC 28468

---

These directions are for planning purposes only. You may find that construction projects, traffic, weather, or other events may cause conditions to differ from the map results, and you should plan your route accordingly. You must obey all signs or notices regarding your route.

Map data ©2012 Google

Directions weren't right? Please find your route on [maps.google.com](https://maps.google.com) and click "Report a problem" at the bottom left.